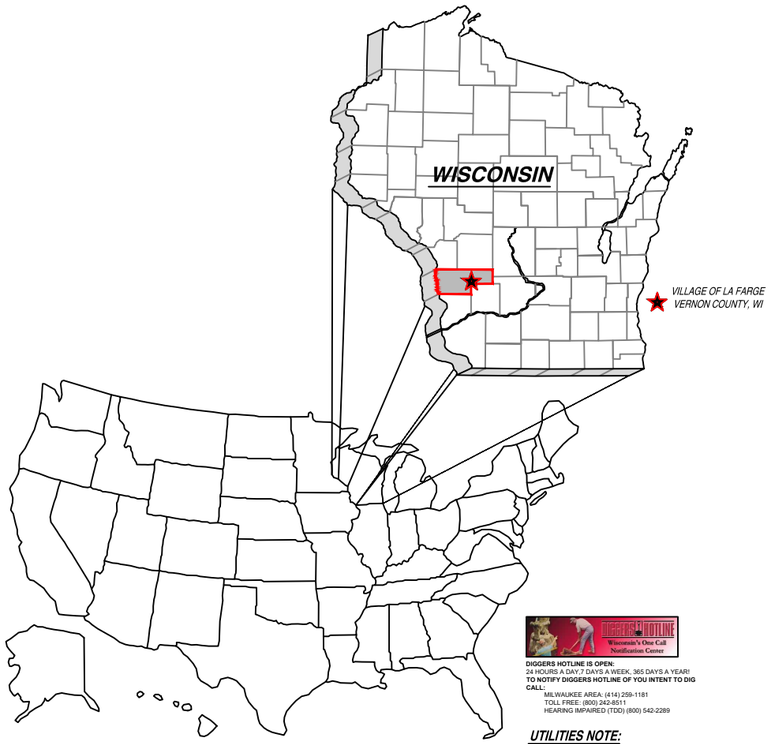

DIGGERS HOTLINE
Wisconsin's One Call Notification Center

DIGGERS HOTLINE IS OPEN:
24 HOURS A DAY,7 DAYS A WEEK, 365 DAYS A YEAR!
TO NOTIFY DIGGERS HOTLINE OF YOU INTENT TO DIG CALL:
MILWAUKEE AREA: (414) 259-1181
TOLL FREE: (800) 242-8511
HEARING IMPAIRED (TDD) (800) 542-2289

UTILITIES NOTE:
*THE LOCATIONS OF THE UNDERGROUND UTILITIES SHOWN ON THE PLAN HAVE BEEN OBTAINED BY FIELD CHECKS, A UTILITY LOCATE THROUGH DIGGER'S HOTLINE, AND SEARCHES OF AVAILABLE RECORDS. IT IS BELIEVED THAT THEY ARE ESSENTIALLY CORRECT, BUT THE SURVEYOR DOES NOT GUARANTEE THEIR ACCURACY OR COMPLETENESS. THE CONTRACTOR SHOULD VERIFY LOCATIONS W/ THE UTILITY COMPANIES AND THE * VILLAGE OF LA FARGE * PRIOR TO STARTING ANY EXCAVATION.*

PROPOSED 2021 INFRASTRUCTURE IMPROVEMENTS - MAIN STREET

OWNER: VILLAGE OF LA FARGE

SHEET INDEX:

SHEET TITLE:	SHEET DESCRIPTION:	DATE OF ISSUE:	DATE OF REVISION:
G000	TITLE SHEET & PROJECT LOCATION MAP	JANUARY 6, 2021	-
G001	LEGEND & GENERAL NOTES	JANUARY 6, 2021	-
C101 - C106	PLAN & PROFILE - MAIN STREET	JANUARY 6, 2021	-
C201	DETAILS - TRAFFIC CONTROL, MAP, & NOTES	JANUARY 6, 2021	-
C202	DETAILS - EROSION CONTROL & NOTES	JANUARY 6, 2021	-
C203	DETAILS - SANITARY SEWER SYSTEM	JANUARY 6, 2021	-
C204	DETAILS - WATER SYSTEM	JANUARY 6, 2021	-
C205	DETAILS - WATER & STORM SYSTEMS	JANUARY 6, 2021	-
C206	DETAILS - STORM SEWER & STREET	JANUARY 6, 2021	-
C207	DETAILS - ADA & STREET	JANUARY 6, 2021	-

PROJECT LOCATION MAP
SCALE: N.T.S.

PROJECT INFORMATION:

OWNER:

VILLAGE OF LA FARGE PRESIDENT
MS. CHERYL PURVIS
105 W. MAIN STREET
LA FARGE, WI 54639
(608) 606-2907

VILLAGE OF LA FARGE CLERK/TREASURER
MS. KIMBERLY WALKER
105 W. MAIN STREET
LA FARGE, WI 54639
(608) 625-4422

PUBLIC WORKS MANAGER:

VILLAGE OF LAFARGE MANAGER
MR. WAYNE HAUGURD
105 W. MAIN STREET
LA FARGE, WI 54639
(608) 625-2333

ELECTRIC UTILITY:
VERNON ELECTRIC CO-OP
110 SAUGSTAD RD
WESTBY, WI 54667
(800) 447- 5051

TELEPHONE & CABLE TELEVISION:
VERNON TELEPHONE CO-OP
103 N. MAIN ST.
P.O. BOX 20
WESTBY, WI 54667
(608) 632- 0615

CABLE TELEVISION:
MEDIACOM, LLC
115 S MARQUETTE RD
PRAIRIE DU CHIEN, WI 53821-1639
(888) 759-6137

MEDIACOM, LLC
ATTN: MR. TIM ORCUTT
3033 ASBURY RD
DUBUQUE, IA 5201
(800) 874-2924
TORCUTT@MEDIACOMCC.COM

NATURAL GAS UTILITY:
MIDWEST GAS
106 W. STATE STREET
WESTBY, WI 54667
(608) 634- 4617

ENGINEER:
DELTA 3
EVERY ANGLE COVERED
PROFESSIONAL CIVIL, MUNICIPAL, & STRUCTURAL ENGINEERING • ARCHITECTURE
GRANT WRITING • LAND DEVELOPMENT • PLANNING & CADD SERVICES
875 SOUTH CHESTNUT STREET PLATTEVILLE, WISCONSIN 53818 PHONE: (608) 348-5355
898 JACKSON STREET DUBUQUE, IOWA 52001 PHONE: (563) 542-9035

FOR QUESTIONS REGARDING THIS PROJECT, PLEASE CONTACT:
MR. MARK DIGMAN P.E.
DELTA 3 ENGINEERING, INC.
TELEPHONE: (608) 348-5355

CONSENT STATEMENT
ALL RIGHTS RESERVED, AND NO REPRODUCTION WITHOUT CONSENT. ALL DRAWINGS, SPECS., REPORTS, DATA, AND OTHER DOCUMENTS CONTAINED ON THIS PLAN SHEET ARE CREATED BY AND FOR DELTA 3 ENGINEERING AND THEIR CLIENTS' USE. USE, REPRODUCTION, OR DISTRIBUTION OF ANY CONTENT HEREIN, IN ANY FORM, WHETHER PRINTED, ELECTRONIC, OR OTHERWISE, REQUIRES THE EXPLICIT WRITTEN PERMISSION OF THE OWNER.

PROPOSED 2021 INFRASTRUCTURE IMPROVEMENTS - MAIN STREET
LA FARGE, WISCONSIN
PROJECT LOCATION: MAIN STREET
OWNER: VILLAGE OF LA FARGE; LA FARGE VILLAGE HALL, 105 W. MAIN ST., LA FARGE, WI. 54639

REVISIONS:

NO.	DATE	DESCRIPTION

AS-BUILT: BY:
-/-/---- -.-----

PRELIMINARY

PROJECT NUMBER	D21-002
SHEET SCALE	NOT TO SCALE
DRAWN BY	C.COYIER
DATE ISSUED	JANUARY 6, 2021
SHEET DESC.	TITLE SHEET & PROJECT LOCATION MAP

SHEET TITLE:
G000

SHEET NUMBER # 01 of ###

LEGEND

EX. CON. MANHOLE
EX. ECC. MANHOLE
EX. LIFT STATION
EX. CLEAN OUT
EX. FIRE HYDRANT
EX. WATER SERVICE
EX. WATER VALVE
EX. YARD HYDRANT
EX. CATCH BASIN
EX. STORM INLET
EX. NATURAL GAS VALVE
EX. NATURAL GAS METER
EX. POWER POLE
EX. LIGHT POLE
EX. WARNING SIREN
EX. TEL. PEDESTAL
EX. MAILBOX
EX. LP TANK
EX. SATELLITE DISH
Ex. POST OR POLE
EX. STREET SIGN
EX. EVERGREEN TREE
EX. DECIDUOUS TREE
EX. TREE STUMP
EX. BUSH/SHRUB
EX. TREE/BRUSH LINE
EX. WINDMILL
EX. PARK BENCH
EX. BENCHMARK
SURVEY CONTROL POINT
EX. PROPERTY PIN
R/W — RIGHT-OF-WAY
P/L — PROPERTY LINE
EASEMENT
San. Lat. — EX. SAN. S. LATERAL
6" San. S. — EX. 6" SAN. S. MAIN
8" San. S. — EX. 8" SAN. S. MAIN
10" San. S. — EX. 10" SAN. S. MAIN
12" San. S. — EX. 12" SAN. S. MAIN
15" San. S. — EX. 15" SAN. S. MAIN
EX. FLOW DIRECTION
EX. CAPPED SERVICE
EX. WATER SERVICE
4" Water — EX. 4" WATER MAIN
6" Water — EX. 6" WATER MAIN
8" Water — EX. 8" WATER MAIN
10" Water — EX. 10" WATER MAIN
12" Water — EX. 12" WATER MAIN
EX. <12" STORM SEWER
12" St. Sewer — EX. 12" STORM SEWER
15" St. Sewer — EX. 15" STORM SEWER
18" St. Sewer — EX. 18" STORM SEWER
24" St. Sewer — EX. 24" STORM SEWER
27" St. Sewer — EX. 27" STORM SEWER
30" St. Sewer — EX. 30" STORM SEWER
36" St. Sewer — EX. 36" STORM SEWER
42" St. Sewer — EX. 42" STORM SEWER
48" St. Sewer — EX. 48" STORM SEWER
EX. CURB AND GUTTER
GAS — EX. U.GRD N. GAS UTILITY
UGE — EX. U.GRD ELECTRIC UTILITY
UGC — EX. U.GRD CABLE TV UTILITY
TEL — EX. U.GRD TELEPHONE UTILITY
FO — EX. U.GRD FIBER OPTIC UTILITY
OHE — EX. OVERHEAD ELECTRIC
EX. FENCE
EX. RAILROAD TRACKS
99 — EX. CONTOUR
EX. DRAINAGE SWALE

PROP. SANITARY SEWER LATERAL
PROP. <6" SANITARY SEWER MAIN
PROP. 6" SANITARY SEWER MAIN
PROP. 8" SANITARY SEWER MAIN
PROP. 10" SANITARY SEWER MAIN
PROP. 12" SANITARY SEWER MAIN
PROP. 15" SANITARY SEWER MAIN
PROP. 18" SANITARY SEWER MAIN
PROP. CIPP LINER
PROP. FLOW DIRECTION
PROP. WATER SERVICE
PROP. <4" WATER MAIN
PROP. 4" WATER MAIN
PROP. 6" WATER MAIN
PROP. 8" WATER MAIN
PROP. 10" WATER MAIN
PROP. 12" WATER MAIN
PROP. 15" WATER MAIN
PROP. <12" STORM SEWER
PROP. 12" STORM SEWER
PROP. 15" STORM SEWER
PROP. 18" STORM SEWER
PROP. 24" STORM SEWER
PROP. 30" STORM SEWER
PROP. 36" STORM SEWER
PROP. 48" STORM SEWER
PROP. CURB AND GUTTER
PROP. CURB BACK OPENING
GAS — PROP. U.GRD GAS UTILITY
UGE — PROP. U.GRD ELECTRIC UTILITY
UGCTV — PROP. U.GRD CABLE TV UTILITY
UGT — PROP. U.GRD TELEPHONE UTILITY
FIBER — PROP. U.GRD FIBER OPTIC UTILITY
OHE — PROP. OVERHEAD ELECTRIC
CAUTION NATURAL GAS — PROP. CROSSING OF N. GAS UTILITY
PROP. UTILITY POLE
PROP. LIGHT POLE
PROP. FENCE
TEMPORARY EASEMENT
CONSTRUCTION EASEMENT
ESTIMATED DISTURBANCE LIMITS
99 — PROP. CONTOUR
PROP. DRAINAGE SWALE
PROP. SILT FENCE
PROP. EROSION CONTROL SEDIMENT LOG
PROP. PAVEMENT MARKING
PAINTED TRAFFIC ARROW
ADA PARKING DESIGNATION
10 — PARKING STALL COUNT
5'R / 0+00 — RADIUS POINT/SIZE STA. ON CENTERLINE
PROP. HANDICAP RAMP WITH DETECTABLE WARNING FIELD
SOIL BORING LOCATION
RIVER FLOW DIRECTION
PROP. 4' DIA. SANITARY MANHOLE
PROP. 5' DIA. SANITARY MANHOLE
PROP. MANHOLE CHIMNEY REHABILITATION / TOP ADJUSTMENT
PROP. SANITARY LIFT STATION

PROP. TYPE "X" CURB & GUTTER
PROP. REVERSE-PITCH CURB & GUTTER
PROP. HOT MIX ASPHALT PAVEMENT (DRIVEWAY)
PROP. 4" CONCRETE SIDEWALK
PROP. 6" CONCRETE PAVEMENT
PROP. 8" CONCRETE PAVEMENT
PROP. GRAVEL SHOULDER / DRIVEWAY
EROSION MATTING (MILD SLOPES)
EROSION MATTING (STEEP SLOPES)
PROP. REGRADING AND LANDSCAPING
PROP. RIP-RAP
PROP. STORM STRUCTURES - PROFILE
PROP. STORM PIPE(RCP) - PROFILE
PROP. STORM PIPE(CMP OR HDPE) - PROFILE
PROP. SANITARY STRUCTURE - PROFILE
PROP. WATER MAIN PIPE - PROFILE
PROP. CLAY LINER - PROFILE
PROP. SANITARY SEWER FORCE MAIN - PROFILE
PROP. SPOT REPAIR - PROFILE / PLAN VIEW
PROP. CASING PIPE - PROFILE
PROP. CLEARING AND GRUBBING
PROP. BUILDING REMOVAL
PROP. SIDEWALK REMOVAL
PROP. PRESSURE-REDUCING VALVE STATION
PROP. FIRE HYDRANT
PROP. WATER SERVICE
PROP. WATER SERVICE WITH VALVE BOX SLEEVE
PROP. WATER VALVE
PROP. WATER BEND - HORIZONTAL
PROP. WATER BEND - VERTICAL
PROP. WATER BEND <5°
PROP. WATER TEE
PROP. WATER CROSS
PROP. WATER REDUCER
PROP. MJ PLUG
PROP. 4' DIA. STORM MANHOLE
PROP. 5' DIA. STORM MANHOLE
PROP. INLET
PROP. 4' DIA. INLET
PROP. 6' DIA. INLET
PROP. 4' DIA. CATCH BASIN- W/ 2'X3' CASTING
PROP. 5' DIA. CATCH BASIN- W/ 2'X3' CASTING
PROP. 6' DIA. CATCH BASIN- W/ 2'X3' CASTING
PROP. 4'X6' CATCH BASIN W/2'X3' CASTING
PROP. CURB OPENING CASTING
PROP. 2'X3' CATCH BASIN
PROP. ADJUSTED CATCH BASIN TOP
PROP. WISDOT TYPE 8 INLET
PROP. WISDOT TYPE 9 INLET
PROP. CMP ENDWALL
PROP. RCP ENDWALL

KEY NOTES 100 :

100 PROPOSED SILT FENCE FOR EROSION CONTROL.
101 PROPOSED SEDIMENT LOG FOR EROSION CONTROL.
102 PROPOSED TRACKING PAD FOR EROSION CONTROL.
103 RE-GRADE YARD/DITCH LINE (MIN. SLOPE 1.0%).
104 PROPOSED EROSION MAT CLASS I, TYPE 'B'.
105 INSTALL TYPE 'D' INLET PROTECTION.
106 PROPOSED MAIL BOX RELOCATION.
107 ITEM TO REMAIN.
108 CONTRACTOR TO REMOVE ITEM.
200 PROPOSED SANITARY SEWER [SIZE].
201 NEW SANITARY SEWER LATERAL [SIZE].
202 REPLACE EXISTING SANITARY SEWER LATERAL.
203 RECONNECT EXISTING SANITARY SEWER LATERAL.
204 CONNECTION TO EXISTING SANITARY SEWER PIPE/STRUCTURE.
205 REMOVE EXISTING SANITARY SEWER PIPE /STRUCTURE.
206 REHABILITATE SANITARY MANHOLE; SEE TABLE 'B'.
207 SANITARY SEWER SPOT REPAIR.
208 ABANDON AND CAP EXISTING SANITARY SEWER.
209 ABANDON EXISTING SANITARY SEWER LATERAL.
210 CONTRACTOR TO FIELD VERIFY SANITARY SEWER LATERAL LOCATION/ACTIVITY AND REPLACE ACCORDING TO ENGINEER.
300 PROPOSED WATER MAIN [SIZE].
301 NEW WATER SERVICE [SIZE].
302 REPLACE EXISTING WATER SERVICE WITH 1" WATER SERVICE.
303 RECONNECT EXISTING WATER SERVICE.
304 DIRECTIONAL DRILL PROPOSED WATER SERVICE.
305 CONNECTION TO EXISTING WATER MAIN.
306 EXISTING HYDRANT TO BE REMOVED AND SALVAGED TO OWNER.
307 REMOVE EXISTING WATER MAIN VALVE BOX/STRUCTURE.
308 ADJUST EXISTING WATER MAIN VALVE BOX.
309 ABANDON, DRAIN, & CAP EXISTING WATER MAIN.
310 ABANDON EXISTING WATER SERVICE.
311 CONTRACTOR TO FIELD VERIFY WATER SERVICE LOCATION/ACTIVITY AND REPLACE ACCORDING TO ENGINEER.
400 PROPOSED STORM SEWER [SIZE].
401 CONNECT EXISTING ROOF DRAIN TO CURB OPENING
402 CONNECTION TO EXISTING STORM SEWER PIPE/STRUCTURE.
403 REMOVE EXISTING STORM SEWER PIPE/STRUCTURE.
404 ABANDON & CAP EXISTING STORM SEWER.
405 ADJUST EXISTING STORM STRUCTURE.
500 TREE & STUMP TO BE REMOVED (LESS THEN 12")
501 TREE & STUMP TO BE REMOVED (12" & GREATER)
502 SHRUB TO BE REMOVED.
503 CLEAR AND GRUB BRUSH LINE AS NECESSARY TO COMPLETE CONSTRUCTION. ALL CLEARING TO BE VERIFIED BY PROJECT ENGINEER.
504 REMOVE AND REINSTALL/REPLACE EXISTING LANDSCAPING, FENCE, RETAINING WALL, ETC. (IF NECESSARY).
505 REMOVE EXISTING LANDSCAPING, FENCE, RETAINING WALL, ETC.
506 POLE/PEDESTAL TO BE SECURED BY UTILITY COMPANY DURING CONSTRUCTION.
507 POLE TO BE RELOCATED BY UTILITY COMPANY.
508 GUY WIRE TO BE RELOCATED BY UTILITY COMPANY.
509 PEDESTAL TO BE RELOCATED BY UTILITY COMPANY.
510 UTILITY CONFLICT - TO BE RELOCATED/ADJUSTED BY UTILITY COMPANY.
511 POTENTIAL UTILITY CONFLICT - VERIFY WITH UTILITY COMPANY.
512 **CAUTION!** - UTILITY CROSSING.
600 REMOVE EXISTING CURB & GUTTER.
601 PROPOSED 24" CONCRETE CURB & GUTTER.
602 PROPOSED 30" CONCRETE CURB & GUTTER.
603 PROPOSED 36" CONCRETE CURB & GUTTER.
604 MATCH TO EXISTING CURB & GUTTER.
605 PROVIDE TYPE 'X' CURB.
606 PROVIDE REVERSE-PITCH CURB & GUTTER.
607 PROVIDE CURB TAPER.
608 REMOVE ASPHALT/CONCRETE/WALL/STEPS.
609 PROPOSED 4" CONCRETE SIDEWALK.
610 PROPOSED 6" CONCRETE SIDEWALK/DRIVEWAY.
611 PROPOSED 6" CONCRETE PAVEMENT.
612 PROPOSED 8" CONCRETE PAVEMENT.
613 PROPOSED CONCRETE STEPS. STEP RISE HEIGHT AND STEP TREAD DEPTH SHALL MEET APPLICABLE BUILDING CODES. CONTRACTOR SHALL CONFIRM REQUIRED NUMBER OF STEPS WITH PROJECT ENGINEER PRIOR TO INSTALL.
614 PROPOSED 2' GRAVEL SHOULDER.
615 REGRADE EXISTING GRAVEL.
616 PROPOSED GRAVEL DRIVEWAY.
617 REMOVE & REPLACE GRAVEL DRIVEWAY.
618 REMOVE GRAVEL DRIVEWAY & REPLACE WITH BITUMINOUS DRIVEWAY/APRON.
619 REMOVE & REPLACE HMA PAVEMENT.
620 REMOVE & REPLACE HMA PAVEMENT DRIVEWAY.
621 PROPOSED HMA PAVEMENT.
622 MATCH TO EXISTING EDGE PAVEMENT.
623 PROPOSED RESIDENTIAL HMA PAVEMENT DRIVEWAY.
624 PROPOSED COMMERCIAL HMA PAVEMENT DRIVEWAY.
625 REMOVE & REPLACE 4" CONCRETE SIDEWALK.
626 REMOVE & REPLACE 6" CONCRETE SIDEWALK/DRIVEWAY.
627 PROPOSED HANDICAP RAMP WITH - D. WARN. FIELD [S.F].
628 SAW CUT PCC PAVEMENT.
629 SAW CUT HMA PAVEMENT.
630 PROPOSED BITUMINOUS WEDGE CURB.

NOTES:

TRAFFIC CONTROL NOTE:
ALL CONTRACTORS MUST CONFORM TO THE MANUAL OF UNIFORM TRAFFIC CONTROL DEVICES (MUTCD) AND THE REQUIREMENTS OF THE WISCONSIN DEPARTMENT OF TRANSPORTATION. ONE LANE OF TRAFFIC MUST REMAIN OPEN DURING AND AFTER ALL CONSTRUCTION ACTIVITIES FOR EMERGENCY VEHICLE ACCESS.

STREET SIGN NOTE:
CONTRACTOR WILL BE RESPONSIBLE FOR REMOVING, STORING, AND RESETTING ALL PERMANENT SIGNS. CONTRACTOR IS RESPONSIBLE FOR PROTECTING ALL EXISTING SIGNS UNTIL REMOVED. CONTRACTOR IS RESPONSIBLE FOR ANY AND ALL TEMPORARY SIGNS THAT MAY BE REQUIRED.

TRAFFIC SIGN NOTE:
CONTRACTOR TO PROVIDE TEMPORARY TRAFFIC SIGNS FOR ANY TRAFFIC SIGNS DISTURBED DURING CONSTRUCTION. ALL DISTURBED TRAFFIC SIGNS MUST BE REPLACED AND INSTALLED AS PER LOCAL REGULATIONS AT THE COMPLETION OF THE PROJECT.

EROSION CONTROL NOTE:
CONTRACTOR TO INSTALL BACKFILL MATERIAL INTO THE EXCAVATED TRENCH AS SOON AS POSSIBLE TO IMPLEMENT EROSION CONTROL.

PROPERTY LINE AND RIGHT-OF-WAY NOTE:
ALL RIGHT-OF-WAYS AND PROPERTY LINES SHOWN ARE APPROXIMATE AND FOR ILLUSTRATIVE PURPOSES ONLY. A PROPERTY SURVEY PERFORMED BY A PROFESSIONAL LAND SURVEYOR SHOULD BE COMPLETED TO DETERMINE THE ACTUAL PROPERTY LINE AND RIGHT-OF-WAY LOCATIONS.

MAILBOX RELOCATION NOTE:
CONTRACTOR TO RELOCATE EXISTING MAILBOXES DURING CONSTRUCTION (COORDINATE AND VERIFY WITH LOCAL POSTAL SERVICE ON LOCATION). RESET BEHIND CURB AND GUTTER OR SHOULDER ACCORDING TO THE REQUIREMENTS OF THE LOCAL POSTMASTER UPON COMPLETION OF STREET CONSTRUCTION.

TREE TRIMMING NOTE:
CONTRACTOR TO PROPERLY TRIM ALL TREE BRANCHES, ROOTS, AND BUSHES DISTURBED DUE TO SANITARY SEWER, WATER SYSTEM, STORM SEWER, AND STREET CONSTRUCTION.

TREE REMOVAL NOTE:
CONTRACTOR TO CONTACT ENGINEER OR VILLAGE OF LA FARGE FOR VERIFICATION PRIOR TO ANY TREE REMOVAL.

SAW CUT NOTE:
CONTRACTOR TO PROVIDE FULL DEPTH SAW CUTS AND REPLACE PAVEMENT.

UTILITIES' NOTE:
THE LOCATIONS OF THE UNDERGROUND UTILITIES SHOWN ON THE PLAN HAVE BEEN OBTAINED BY FIELD CHECKS, A UTILITY LOCATE THROUGH DIGGER'S HOTLINE, AND SEARCHES OF AVAILABLE RECORDS. IT IS BELIEVED THAT THEY ARE ESSENTIALLY CORRECT, BUT THE SURVEYOR DOES NOT GUARANTEE THEIR ACCURACY OR COMPLETENESS. THE CONTRACTOR SHOULD VERIFY LOCATIONS W/ THE UTILITY COMPANIES AND VILLAGE OF LA FARGE PRIOR TO STARTING ANY EXCAVATION.

SANITARY SEWER LATERAL NOTE:
THE LOCATION OF EXISTING SANITARY SEWER LATERALS ARE APPROXIMATE. THE CONTRACTOR SHALL VERIFY THE LOCATION AND STATUS OF EACH SANITARY SEWER LATERAL ENCOUNTERED. ONLY ACTIVE SANITARY SEWER LATERALS SHALL BE CONNECTED TO THE NEW SANITARY SEWER MAIN.

CASTING NOTE:
ALL EXISTING MANHOLE CASTINGS AND STORM SEWER CASTINGS TO BE REMOVED AND/OR REPLACED SHALL BE SALVAGED TO THE VILLAGE OF LA FARGE.

WATER SYSTEM NOTE:
CONTRACTOR TO SALVAGE EXISTING HYDRANTS TO BE REMOVED TO THE VILLAGE OF LA FARGE. REMOVE EXISTING HYDRANTS TO A MINIMUM DEPTH OF 4'-0".

TRACER WIRE NOTE:
TRACER WIRE (12 GAUGE) TO BE INSTALLED WITH ALL POLYVINYL CHLORIDE (PVC) WATER MAIN.

CABLE-BOND NOTE:
ALL PROPOSED CLASS 52 DUCTILE IRON PIPE WATER MAIN TO BE CABLE-BOND.

WATER SERVICE NOTE:
CONTRACTOR TO VERIFY STATUS AND LOCATION OF EACH WATER SERVICE ENCOUNTERED. CONTRACTOR TO REPLACE ACCORDING TO ENGINEER. ONLY ACTIVE WATER SERVICES SHALL BE CONNECTED TO THE NEW WATER MAIN.

SITE RESTORATION NOTE:
CONTRACTOR WILL BE RESPONSIBLE FOR REPLACEMENT OF ALL DISTURBED PROJECT AREA COMPONENTS INCLUDING, BUT NOT LIMITED TO, EXISTING CONCRETE, BITUMINOUS PAVEMENT, GRAVEL, CULVERTS, WATER AND SANITARY SEWER SYSTEM COMPONENTS, STORM SEWER SYSTEM COMPONENTS, TREES, LAWN ORNAMENTS, FENCING, YARD LANDSCAPING, RETAINING WALLS, MAILBOXES, AND LANDSCAPE AREAS.

PROPERTY DAMAGES:
THE CONTRACTOR IS RESPONSIBLE FOR THE PRESERVATION OF ADJACENT PROPERTY AND FOR ANY DAMAGE TO THE SITE OR TO ADJACENT PROPERTY INCIDENTAL TO THE CONSTRUCTION ACTIVITIES. AFTER THE COMPLETION OF CONSTRUCTION, ANY AREAS ADJACENT TO THE CONSTRUCTION SITE DAMAGED BY THE CONTRACTOR DURING EXECUTION OF THE CONTRACT SHALL BE RESTORED TO MATCH THE PRECONSTRUCTION CONDITIONS.

DISCIPLINE	DESIGNATION
REMOVAL	R
GENERAL	G
CIVIL	C
LANDSCAPE	L
AQUATIC	AQ
ARCHITECTURAL	A
STRUCTURAL	S
ELECTRICAL	E
INSTRUMENTATION/CONTROLS	N
PROCESS	D
PLUMBING	P
HVAC /MECHANICAL	M

DISCIPLINE DESIGNATORS

TYPE	DESIGNATION
NOTES & SCHEDULES	0
PLANS	1
ELEVATIONS & DETAILS	2
CROSS-SECTIONS	3
DIAGRAMS	4

DRAWING SHEET DESIGNATION

C102
- DRAWING NUMBER
- DRAWING SHEET DESIGNATION
- DISCIPLINE DESIGNATION (MAY HAVE MULTIPLE)

SHEET NUMBER IDENTIFICATION

ENGINEER:
DELTA 3
DERY ANGLE COWFIED
PROFESSIONAL CIVIL, MUNICIPAL, & STRUCTURAL ENGINEERING • ARCHITECTURE
GRANT WRITING • LAND DEVELOPMENT • PLANNING & CADD SERVICES
875 SOUTH CHESTNUT STREET PLATTEVILLE, WISCONSIN 53818 PHONE: (608) 348-5355
898 JACKSON STREET DUBUQUE, IOWA 52001 PHONE: (563) 542-9005

FOR QUESTIONS REGARDING THIS PROJECT, PLEASE CONTACT:
MR. MARK DIGMAN P.E.
DELTA 3 ENGINEERING, INC.
TELEPHONE: (608) 348-5355

CONSENT STATEMENT
ALL RIGHTS RESERVED, AND NO REPRODUCTION WITHOUT CONSENT. ALL DRAWINGS, SPECS., REPORTS, DATA, AND OTHER DOCUMENTS CONTAINED ON THIS PLAN SHEET ARE CREATED BY AND FOR DELTA 3 ENGINEERING AND THEIR CLIENTS' USE. USE, REPRODUCTION, OR DISTRIBUTION OF ANY CONTENT HEREIN, IN ANY FORM, WHETHER PRINTED, ELECTRONIC, OR OTHERWISE, REQUIRES THE EXPLICIT WRITTEN PERMISSION OF THE OWNER.

PROPOSED 2021 INFRASTRUCTURE IMPROVEMENTS - MAIN STREET

LA FARGE, WISCONSIN

PROJECT LOCATION: MAIN STREET
OWNER: VILLAGE OF LA FARGE; LA FARGE VILLAGE HALL, 105 W. MAIN ST., LA FARGE, WI. 54639

REVISIONS:

NO.	DATE	DESCRIPTION

AS-BUILT: --/--/---- BY: *.-----

PRELIMINARY

PROJECT NUMBER	D21-002
SHEET SCALE	NOT TO SCALE
DRAWN BY	C.COYIER
DATE ISSUED	JANUARY 6, 2021
SHEET DESC.	LEGEND & GENERAL NOTES

SHEET TITLE:
G001

SHEET NUMBER # 02 of ###

KEY NOTES 100 :

107 ITEM TO REMAIN.
400 PROPOSED STORM SEWER [SIZE].
504 REMOVE AND REINSTALL/REPLACE EXISTING LANDSCAPING, FENCE, RETAINING WALL, ETC. (IF NECESSARY).
511 POTENTIAL UTILITY CONFLICT - VERIFY WITH UTILITY COMPANY.
600 REMOVE EXISTING CURB & GUTTER.
601 PROPOSED 24" CONCRETE CURB & GUTTER.
604 MATCH TO EXISTING CURB & GUTTER.
629 SAW CUT HMA PAVEMENT.

BENCH MARK TABLE

BM NO.	DESCRIPTION	LOCATION	ELEVATION
BM #1	TOP NUT OF FIRE HYDRANT	NORTHEAST CORNER OF MAIN STREET & MILL STREET	797.20'
BM #2	TOP NUT OF FIRE HYDRANT	SOUTHEAST CORNER OF MAIN STREET & GOLD STREET	798.40'

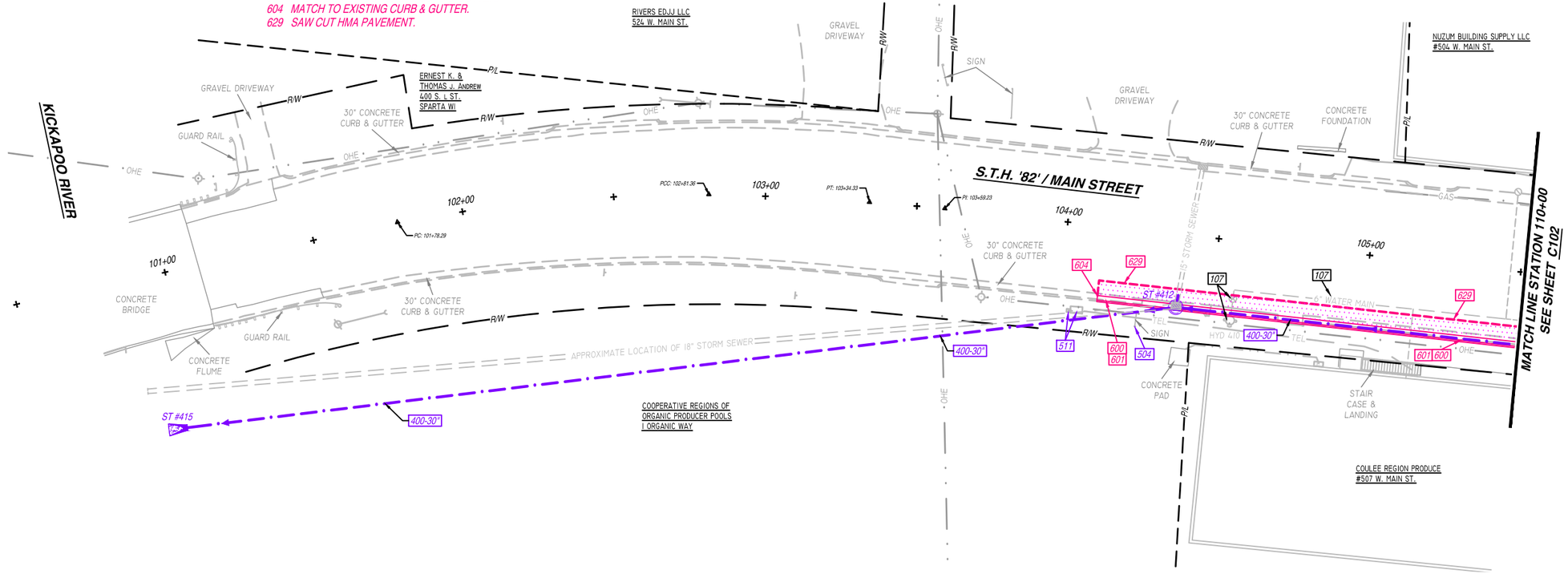

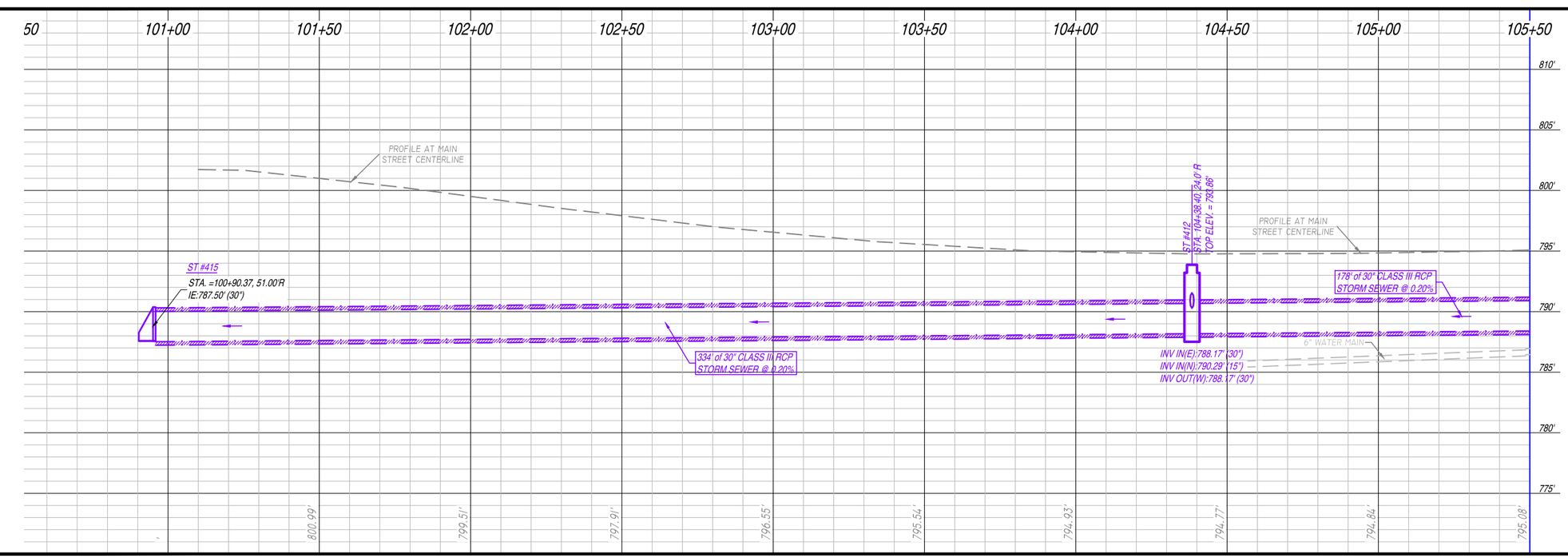

ENGINEER:
DELTA 3
EVERY ANGLE CONSIDED
PROFESSIONAL CIVIL, MUNICIPAL, & STRUCTURAL ENGINEERING • ARCHITECTURE
GRANT WRITING • LAND DEVELOPMENT • PLANNING & GIS SERVICES
825 SOUTH CHESTNUT STREET PLATTEVILLE, WISCONSIN 53818 PHONE: (608) 348-5355
898 JACKSON STREET DUBUQUE, IOWA 52001 PHONE: (563) 542-9005

FOR QUESTIONS REGARDING THIS PROJECT, PLEASE CONTACT:
MR. MARK DIGMAN P.E.
DELTA 3 ENGINEERING, INC.
TELEPHONE: (608) 348-5355

SCALE: 1"=20' (24"x36")
0 10 20 30

CONSENT STATEMENT
ALL RIGHTS RESERVED, AND NO REPRODUCTION WITHOUT CONSENT. ALL DRAWINGS, SPECS., REPORTS, DATA, AND OTHER DOCUMENTS CONTAINED ON THIS PLAN SHEET ARE CREATED BY AND FOR DELTA 3 ENGINEERING AND THEIR CLIENTS' USE. USE, REPRODUCTION, OR DISTRIBUTION OF ANY CONTENT HEREIN, IN ANY FORM, WHETHER PRINTED, ELECTRONIC, OR OTHERWISE, REQUIRES THE EXPLICIT WRITTEN PERMISSION OF THE OWNER.

PROPOSED 2021 INFRASTRUCTURE IMPROVEMENTS - MAIN STREET

LA FARGE, WISCONSIN

PROJECT LOCATION: MAIN STREET
OWNER: VILLAGE OF LA FARGE; LA FARGE VILLAGE HALL, 105 W. MAIN ST., LA FARGE, WI 54639

REVISIONS:

NO	DATE	DESCRIPTION

AS-BUILT: --/--/---- BY: ---

PRELIMINARY

PROJECT NUMBER	D21-002
SHEET SCALE	SEE BAR SCALE
DRAWN BY	MARK DIGMAN
DATE ISSUED	JANUARY 6, 2020
SHEET DESC.	PLAN & PROFILE - MAIN STREET

SHEET TITLE:
C101

SHEET NUMBER # 03 of ###

BENCH MARK TABLE

BM NO.	DESCRIPTION	LOCATION	ELEVATION
BM #1	TOP NUT OF FIRE HYDRANT	NORTHEAST CORNER OF MAIN STREET & MILL STREET	797.20'
BM #2	TOP NUT OF FIRE HYDRANT	SOUTHEAST CORNER OF MAIN STREET & GOLD STREET	798.40'

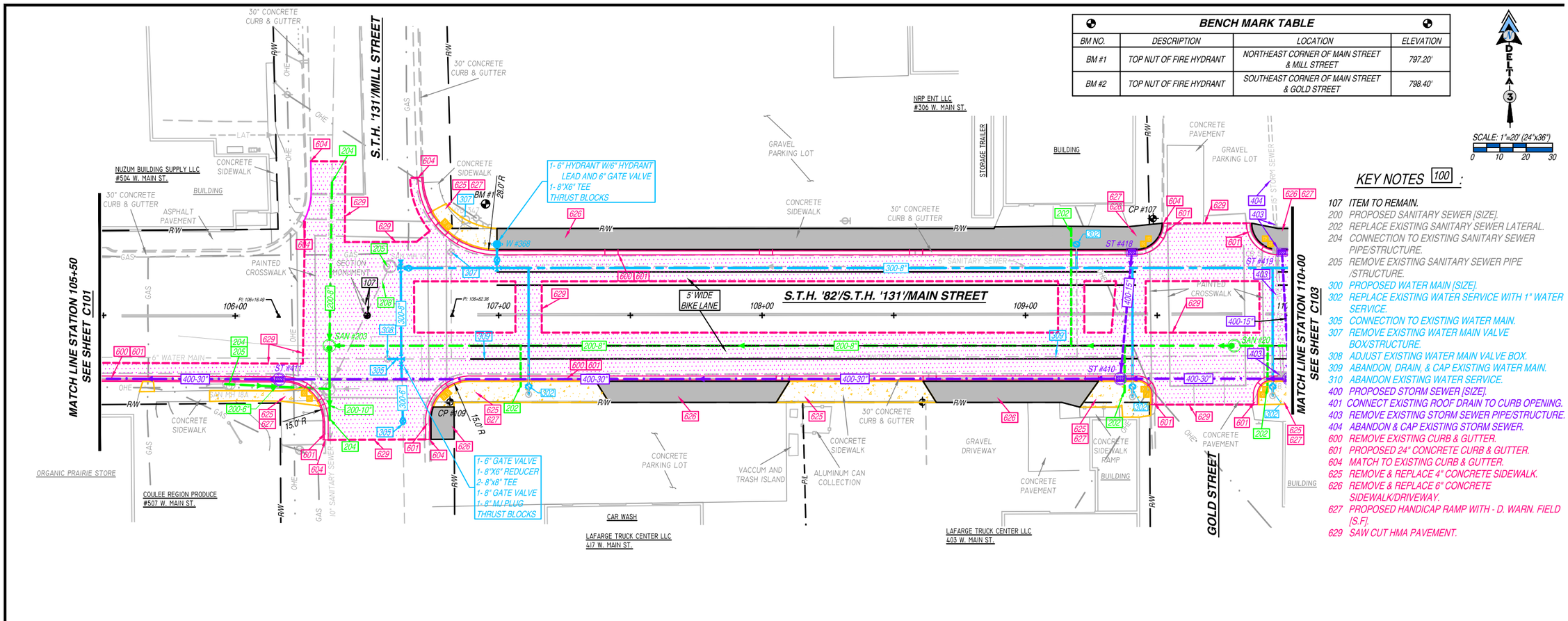

KEY NOTES 100 :

107 ITEM TO REMAIN.
200 PROPOSED SANITARY SEWER [SIZE].
202 REPLACE EXISTING SANITARY SEWER LATERAL.
204 CONNECTION TO EXISTING SANITARY SEWER PIPE/STRUCTURE.
205 REMOVE EXISTING SANITARY SEWER PIPE /STRUCTURE.
300 PROPOSED WATER MAIN [SIZE].
302 REPLACE EXISTING WATER SERVICE WITH 1" WATER SERVICE.
305 CONNECTION TO EXISTING WATER MAIN.
307 REMOVE EXISTING WATER MAIN VALVE BOX/STRUCTURE.
308 ADJUST EXISTING WATER MAIN VALVE BOX.
309 ABANDON, DRAIN, & CAP EXISTING WATER MAIN.
310 ABANDON EXISTING WATER SERVICE.
400 PROPOSED STORM SEWER [SIZE].
401 CONNECT EXISTING ROOF DRAIN TO CURB OPENING.
403 REMOVE EXISTING STORM SEWER PIPE/STRUCTURE.
404 ABANDON & CAP EXISTING STORM SEWER.
600 REMOVE EXISTING CURB & GUTTER.
601 PROPOSED 24" CONCRETE CURB & GUTTER.
604 MATCH TO EXISTING CURB & GUTTER.
625 REMOVE & REPLACE 4" CONCRETE SIDEWALK.
626 REMOVE & REPLACE 6" CONCRETE SIDEWALK/DRIVEWAY.
627 PROPOSED HANDICAP RAMP WITH - D. WARN. FIELD [S.F].
629 SAW CUT HMA PAVEMENT.

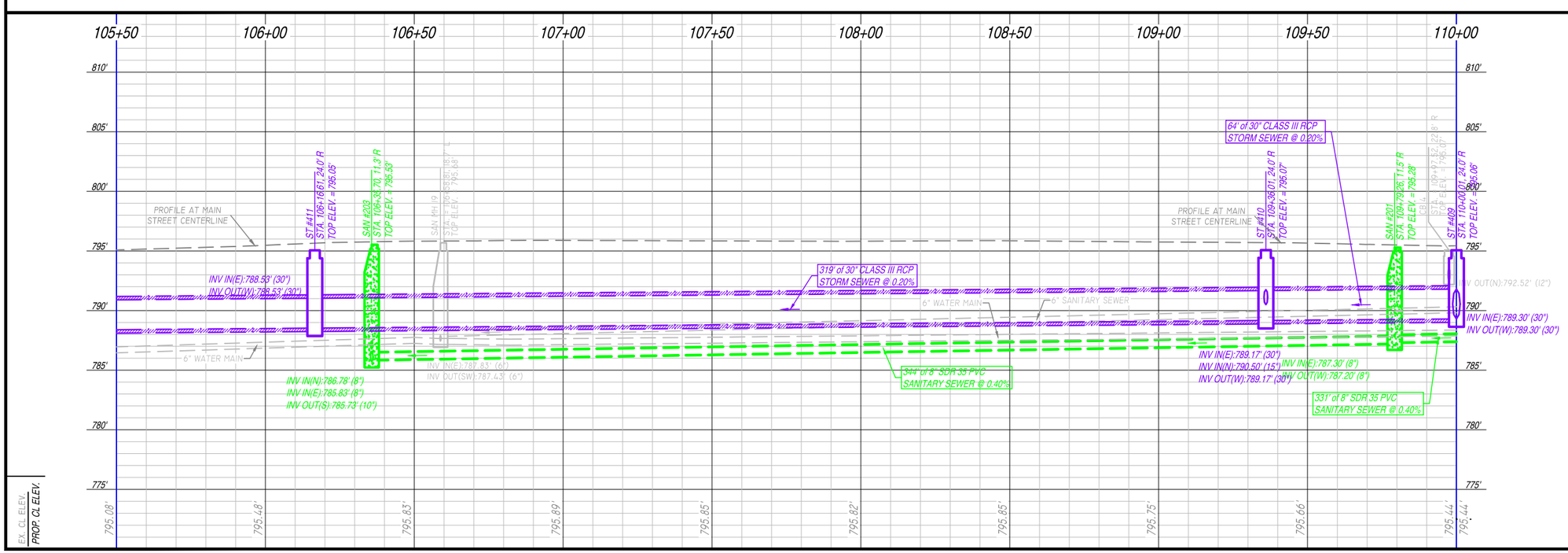

ENGINEER:
DELTA 3
EVERY ANGLE CONSIDERED
PROFESSIONAL CIVIL, MUNICIPAL, & STRUCTURAL ENGINEERING • ARCHITECTURE
GIS/NAVIGATION • LAND DEVELOPMENT • PLANNING & GRID SERVICES
875 SOUTH CHESTNUT STREET PLATTEVILLE, WISCONSIN 53818 PHONE: (608) 348-5355
898 JACKSON STREET DUBUQUE, IOWA 52001 PHONE: (563) 542-9005

FOR QUESTIONS REGARDING THIS PROJECT, PLEASE CONTACT:
MR. MARK DIGMAN P.E.
DELTA 3 ENGINEERING, INC.
TELEPHONE: (608) 348-5355

CONSENT STATEMENT
ALL RIGHTS RESERVED, AND NO REPRODUCTION WITHOUT CONSENT. ALL DRAWINGS, SPECS., REPORTS, DATA, AND OTHER DOCUMENTS CONTAINED ON THIS PLAN SHEET ARE CREATED BY AND FOR DELTA 3 ENGINEERING AND THEIR CLIENTS' USE. USE, REPRODUCTION, OR DISTRIBUTION OF ANY CONTENT HEREIN, IN ANY FORM, WHETHER PRINTED, ELECTRONIC, OR OTHERWISE, REQUIRES THE EXPLICIT WRITTEN PERMISSION OF THE OWNER.

PROPOSED 2021 INFRASTRUCTURE IMPROVEMENTS - MAIN STREET

LA FARGE, WISCONSIN

PROJECT LOCATION: MAIN STREET
OWNER: VILLAGE OF LA FARGE; LA FARGE VILLAGE HALL, 105 W. MAIN ST., LA FARGE, WI 54639

REVISIONS:

NO.	DATE	DESCRIPTION

AS-BUILT: BY:
--/--/---- --.----

PRELIMINARY

PROJECT NUMBER	D21-002
SHEET SCALE	SEE BAR SCALE
DRAWN BY	MARK DIGMAN
DATE ISSUED	JANUARY 6, 2020
SHEET DESC.	PLAN & PROFILE - MAIN STREET

SHEET TITLE:
C102

SHEET NUMBER # 04 of ###

BENCH MARK TABLE

BM NO.	DESCRIPTION	LOCATION	ELEVATION
BM #2	TOP NUT OF FIRE HYDRANT	SOUTHEAST CORNER OF MAIN STREET & GOLD STREET	798.40'
BM #3	TOP NUT OF FIRE HYDRANT	SOUTHEAST CORNER OF MAIN STREET & SILVER STREET	796.74'

SCALE: 1"=20' (24"x36")
0 10 20 30

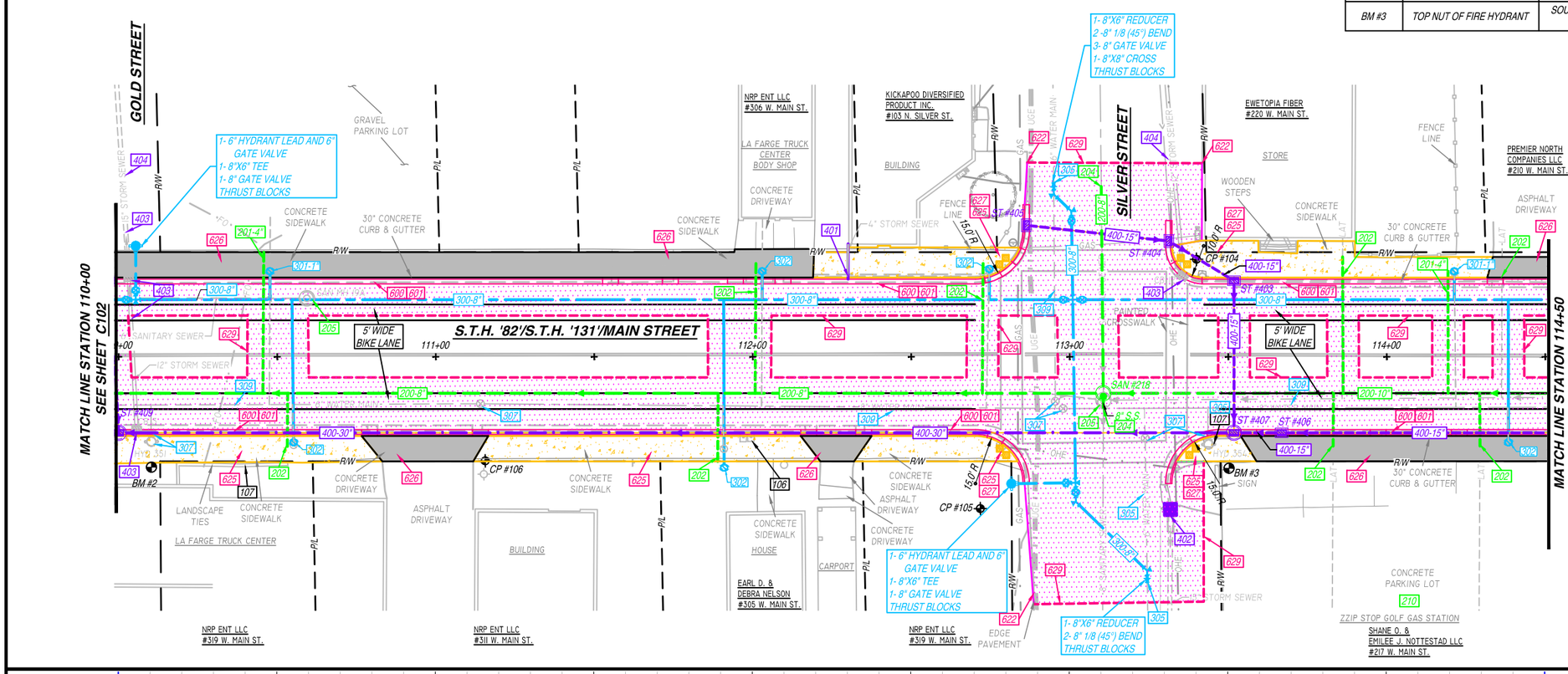

KEY NOTES 100 :

106 PROPOSED MAIL BOX RELOCATION.
107 ITEM TO REMAIN.
200 PROPOSED SANITARY SEWER [SIZE].
201 NEW SANITARY SEWER LATERAL [SIZE].
202 REPLACE EXISTING SANITARY SEWER LATERAL.
204 CONNECTION TO EXISTING SANITARY SEWER PIPE/STRUCTURE.
205 REMOVE EXISTING SANITARY SEWER PIPE /STRUCTURE.
210 CONTRACTOR TO FIELD VERIFY SANITARY SEWER LATERAL LOCATION/ACTIVITY AND REPLACE ACCORDING TO ENGINEER.
300 PROPOSED WATER MAIN [SIZE].
301 NEW WATER SERVICE [SIZE].
302 REPLACE EXISTING WATER SERVICE WITH 1" WATER SERVICE.
305 CONNECTION TO EXISTING WATER MAIN.
307 REMOVE EXISTING WATER MAIN VALVE BOX/STRUCTURE.
309 ABANDON, DRAIN, & CAP EXISTING WATER MAIN.
400 PROPOSED STORM SEWER [SIZE].
401 CONNECT EXISTING ROOF DRAIN TO CURB OPENING.
403 REMOVE EXISTING STORM SEWER PIPE/STRUCTURE.
404 ABANDON & CAP EXISTING STORM SEWER.
600 REMOVE EXISTING CURB & GUTTER.
601 PROPOSED 24" CONCRETE CURB & GUTTER.
622 MATCH TO EXISTING EDGE PAVEMENT.
625 REMOVE & REPLACE 4" CONCRETE SIDEWALK.
626 REMOVE & REPLACE 6" CONCRETE SIDEWALK/DRIVEWAY.
627 PROPOSED HANDICAP RAMP WITH - D. WARN. FIELD [S.F].
629 SAW CUT HMA PAVEMENT.

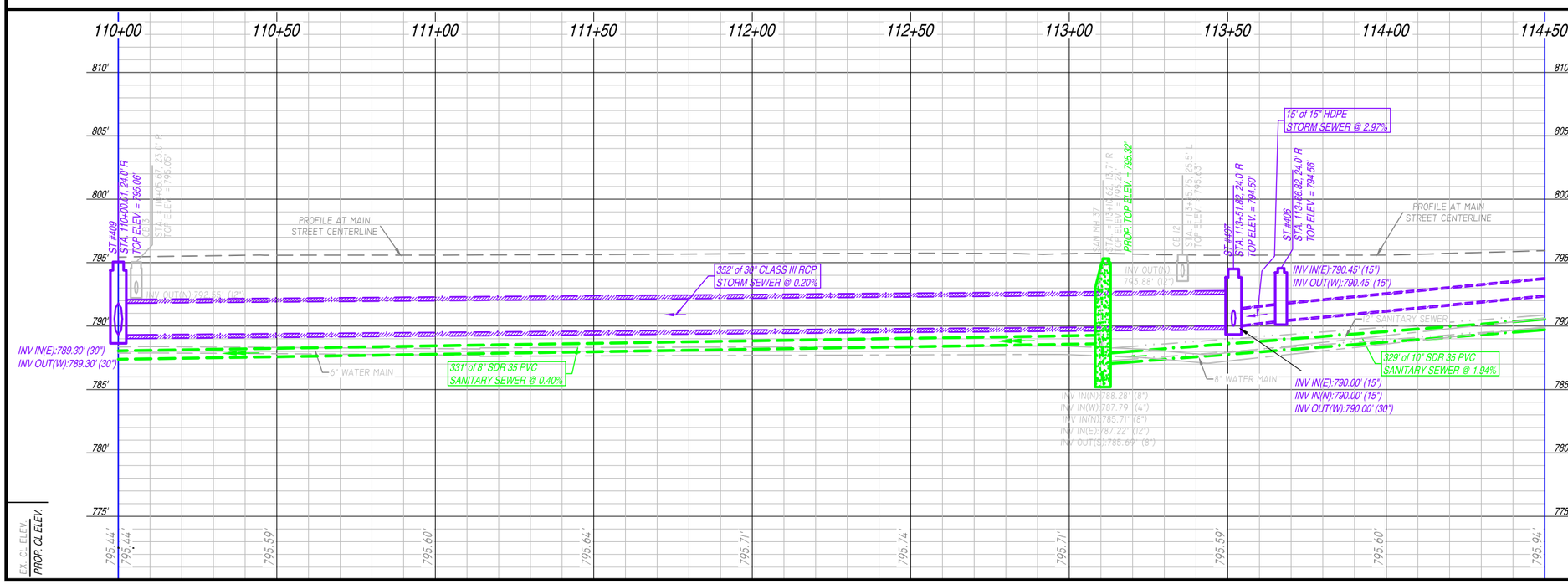

ENGINEER:
DELTA 3
EVERY ANGLE CONSIDERED
PROFESSIONAL CIVIL, MUNICIPAL, & STRUCTURAL ENGINEERING • ARCHITECTURE
GRANT WRITING • LAND DEVELOPMENT • PLANNING & GIS SERVICES
825 SOUTH CHESTNUT STREET PLATTEVILLE, WISCONSIN 53818 PHONE: (608) 348-5355
898 JACKSON STREET DUBUQUE, IOWA 52001 PHONE: (563) 542-9005

FOR QUESTIONS REGARDING THIS PROJECT, PLEASE CONTACT:
MR. MARK DIGMAN P.E.
DELTA 3 ENGINEERING, INC.
TELEPHONE: (608) 348-5355

CONSENT STATEMENT
ALL RIGHTS RESERVED, AND NO REPRODUCTION WITHOUT CONSENT. ALL DRAWINGS, SPECS., REPORTS, DATA, AND OTHER DOCUMENTS CONTAINED ON THIS PLAN SHEET ARE CREATED BY AND FOR DELTA 3 ENGINEERING AND THEIR CLIENTS' USE. USE, REPRODUCTION, OR DISTRIBUTION OF ANY CONTENT HEREIN, IN ANY FORM, WHETHER PRINTED, ELECTRONIC, OR OTHERWISE, REQUIRES THE EXPLICIT WRITTEN PERMISSION OF THE OWNER.

PROPOSED 2021 INFRASTRUCTURE IMPROVEMENTS - MAIN STREET

LA FARGE, WISCONSIN

PROJECT LOCATION: MAIN STREET
OWNER: VILLAGE OF LA FARGE; LA FARGE VILLAGE HALL, 105 W. MAIN ST., LA FARGE, WI 54639

REVISIONS:		
NO.	DATE	DESCRIPTION
AS-BUILT:		BY:
--/--/----		*-----

PRELIMINARY

PROJECT NUMBER	D21-002
SHEET SCALE	SEE BAR SCALE
DRAWN BY	MARK DIGMAN
DATE ISSUED	JANUARY 6, 2020
SHEET DESC.	PLAN & PROFILE - MAIN STREET

SHEET TITLE:
C103

SHEET NUMBER # 05 of ###

BENCH MARK TABLE			
BM NO.	DESCRIPTION	LOCATION	ELEVATION
BM #4	TOP NUT OF FIRE HYDRANT	SOUTHEAST CORNER OF MAIN STREET & BIRD STREET	805.99'
BM #5	TOP NUT OF FIRE HYDRANT	NORTHEAST CORNER OF MAIN STREET & STATE STREET	809.50'

SCALE: 1"=20' (24"x36")
0 10 20 30

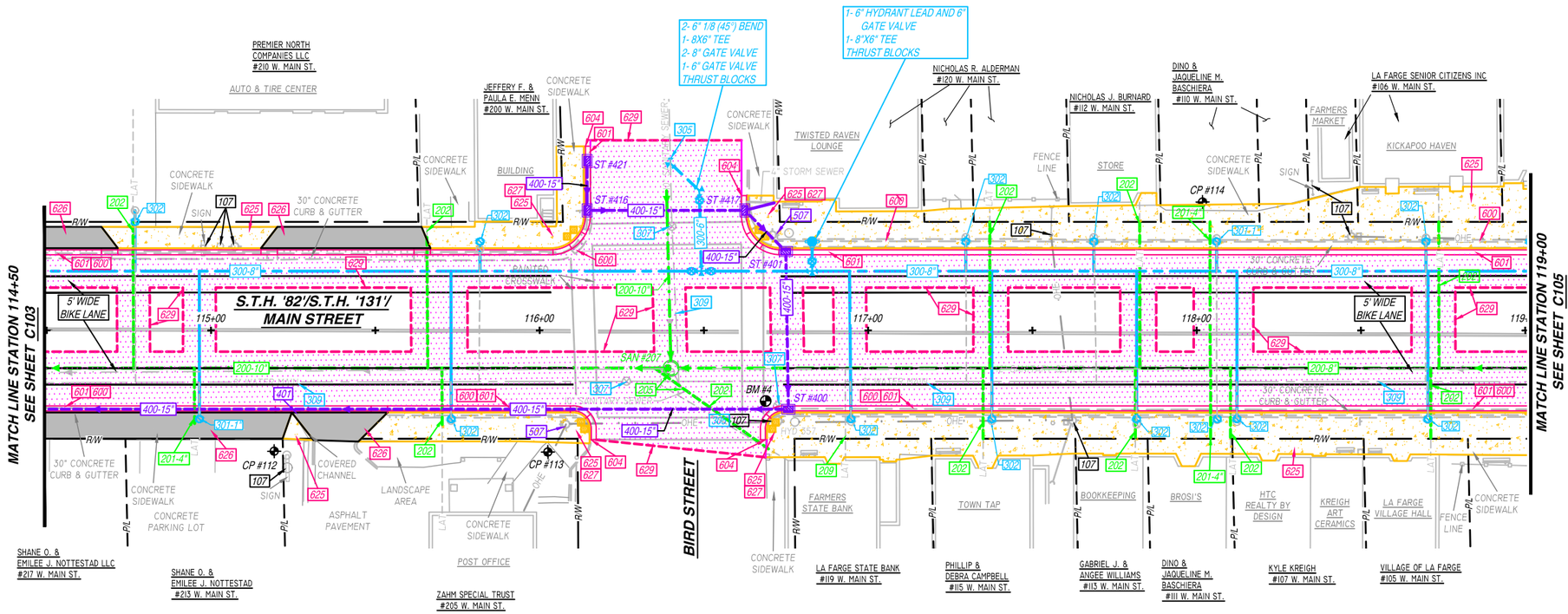



KEY NOTES 100 :

- 107 ITEM TO REMAIN.
- 200 PROPOSED SANITARY SEWER [SIZE].
- 201 NEW SANITARY SEWER LATERAL [SIZE].
- 202 REPLACE EXISTING SANITARY SEWER LATERAL.
- 205 REMOVE EXISTING SANITARY SEWER PIPE /STRUCTURE.
- 209 ABANDON EXISTING SANITARY SEWER LATERAL.
- 210 CONTRACTOR TO FIELD VERIFY SANITARY SEWER LATERAL LOCATION/ACTIVITY AND REPLACE ACCORDING TO ENGINEER.
- 300 PROPOSED WATER MAIN [SIZE].
- 301 NEW WATER SERVICE [SIZE].
- 302 REPLACE EXISTING WATER SERVICE WITH 1" WATER SERVICE.
- 305 CONNECTION TO EXISTING WATER MAIN.
- 307 REMOVE EXISTING WATER MAIN VALVE BOX/STRUCTURE.
- 309 ABANDON, DRAIN, & CAP EXISTING WATER MAIN.
- 400 PROPOSED STORM SEWER [SIZE].
- 507 POLE TO BE RELOCATED BY UTILITY COMPANY.
- 600 REMOVE EXISTING CURB & GUTTER.
- 601 PROPOSED 24" CONCRETE CURB & GUTTER.
- 604 MATCH TO EXISTING CURB & GUTTER.
- 625 REMOVE & REPLACE 4" CONCRETE SIDEWALK.
- 627 PROPOSED HANDICAP RAMP WITH - D. WARN. FIELD [S.F].
- 629 SAW CUT HMA PAVEMENT.

ENGINEER:
DELTA 3
EVERY ANGLE CONSIDERED
PROFESSIONAL CIVIL, MUNICIPAL, & STRUCTURAL ENGINEERING • ARCHITECTURE
GRANT WRITING • LAND DEVELOPMENT • PLANNING & GIS SERVICES
875 SOUTH CHESTNUT STREET PLATTEVILLE, WISCONSIN 53818 PHONE: (608) 348-5355
898 JACKSON STREET DUBUQUE, IOWA 52001 PHONE: (563) 542-9005

FOR QUESTIONS REGARDING THIS PROJECT, PLEASE CONTACT:

MR. MARK DIGMAN P.E.
DELTA 3 ENGINEERING, INC.
TELEPHONE: (608) 348-5355

CONSENT STATEMENT

ALL RIGHTS RESERVED, AND NO REPRODUCTION WITHOUT CONSENT. ALL DRAWINGS, SPECS., REPORTS, DATA, AND OTHER DOCUMENTS CONTAINED ON THIS PLAN SHEET ARE CREATED BY AND FOR DELTA 3 ENGINEERING AND THEIR CLIENTS' USE. USE, REPRODUCTION, OR DISTRIBUTION OF ANY CONTENT HEREIN, IN ANY FORM, WHETHER PRINTED, ELECTRONIC, OR OTHERWISE, REQUIRES THE EXPLICIT WRITTEN PERMISSION OF THE OWNER.

PROPOSED 2021 INFRASTRUCTURE IMPROVEMENTS - MAIN STREET

LA FARGE, WISCONSIN

PROJECT LOCATION: MAIN STREET

OWNER: VILLAGE OF LA FARGE; LA FARGE VILLAGE HALL, 105 W. MAIN ST., LA FARGE, WI 54639

REVISIONS:		
NO.	DATE	DESCRIPTION
AS-BUILT:		BY:
--/--/----		-.-----

PRELIMINARY

PROJECT NUMBER	D21-002
SHEET SCALE	SEE BAR SCALE
DRAWN BY	MARK DIGMAN
DATE ISSUED	JANUARY 6, 2020
SHEET DESC.	PLAN & PROFILE - MAIN STREET

SHEET TITLE:

C104

SHEET NUMBER # 06 of ###

KEY NOTES 100 :

200 PROPOSED SANITARY SEWER [SIZE].
201 NEW SANITARY SEWER LATERAL [SIZE].
202 REPLACE EXISTING SANITARY SEWER LATERAL.
204 CONNECTION TO EXISTING SANITARY SEWER PIPE/STRUCTURE.
205 REMOVE EXISTING SANITARY SEWER PIPE /STRUCTURE.
206 REHABILITATE SANITARY MANHOLE; SEE TABLE 'B'.
209 ABANDON EXISTING SANITARY SEWER LATERAL.
300 PROPOSED WATER MAIN [SIZE].
301 NEW WATER SERVICE [SIZE].
302 REPLACE EXISTING WATER SERVICE WITH 1" WATER SERVICE.
305 CONNECTION TO EXISTING WATER MAIN.
307 REMOVE EXISTING WATER MAIN VALVE BOX/STRUCTURE.
400 PROPOSED STORM SEWER [SIZE].
401 CONNECT EXISTING ROOF DRAIN TO CURB OPENING.
507 POLE TO BE RELOCATED BY UTILITY COMPANY.
600 REMOVE EXISTING CURB & GUTTER.
601 PROPOSED 24" CONCRETE CURB & GUTTER.
604 MATCH TO EXISTING CURB & GUTTER.
607 PROVIDE CURB TAPER.
622 MATCH TO EXISTING EDGE PAVEMENT.
625 REMOVE & REPLACE 4" CONCRETE SIDEWALK.
626 REMOVE & REPLACE 6" CONCRETE SIDEWALK/DRIVEWAY.
627 PROPOSED HANDICAP RAMP WITH - D. WARN. FIELD [S.F].
629 SAW CUT HMA PAVEMENT.

BENCH MARK TABLE

BM NO.	DESCRIPTION	LOCATION	ELEVATION
BM #5	TOP NUT OF FIRE HYDRANT	NORTHEAST CORNER OF MAIN STREET & STATE STREET	809.50'
BM #6	TOP NUT OF FIRE HYDRANT	NORTHEAST CORNER OF MAIN STREET & MAPLE STREET	805.99'

SCALE: 1"=20' (24"x36")
0 10 20 30

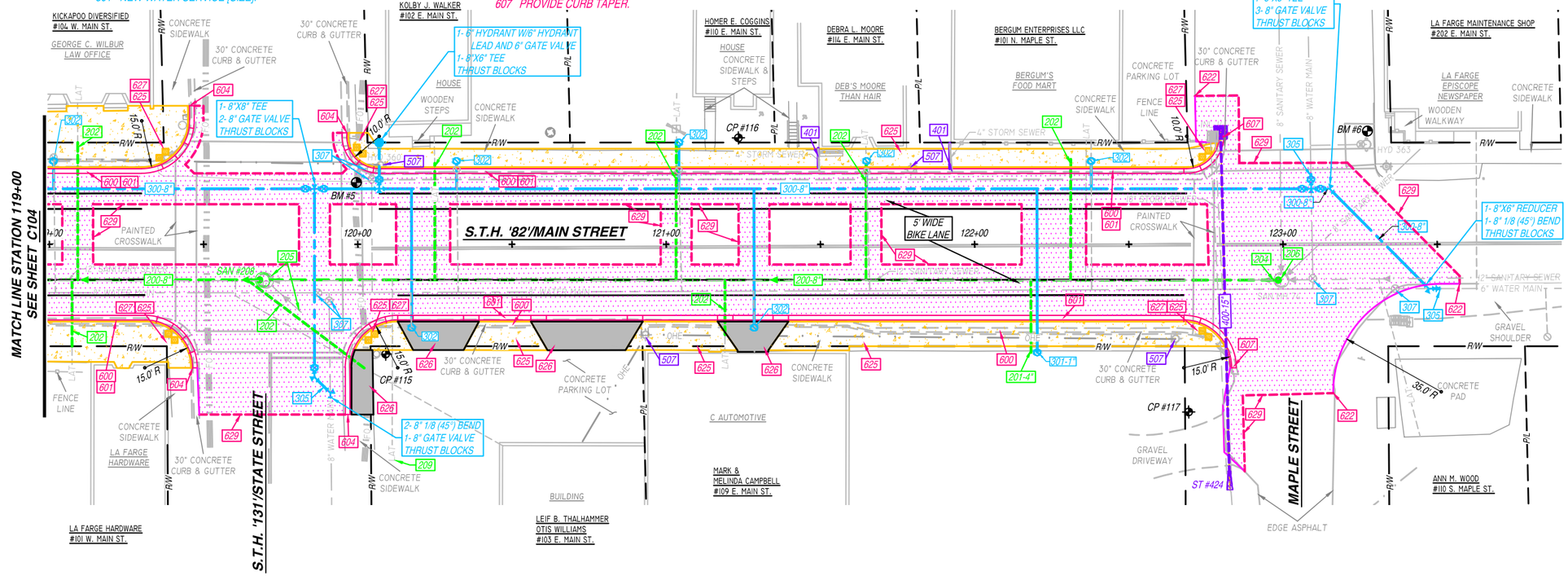

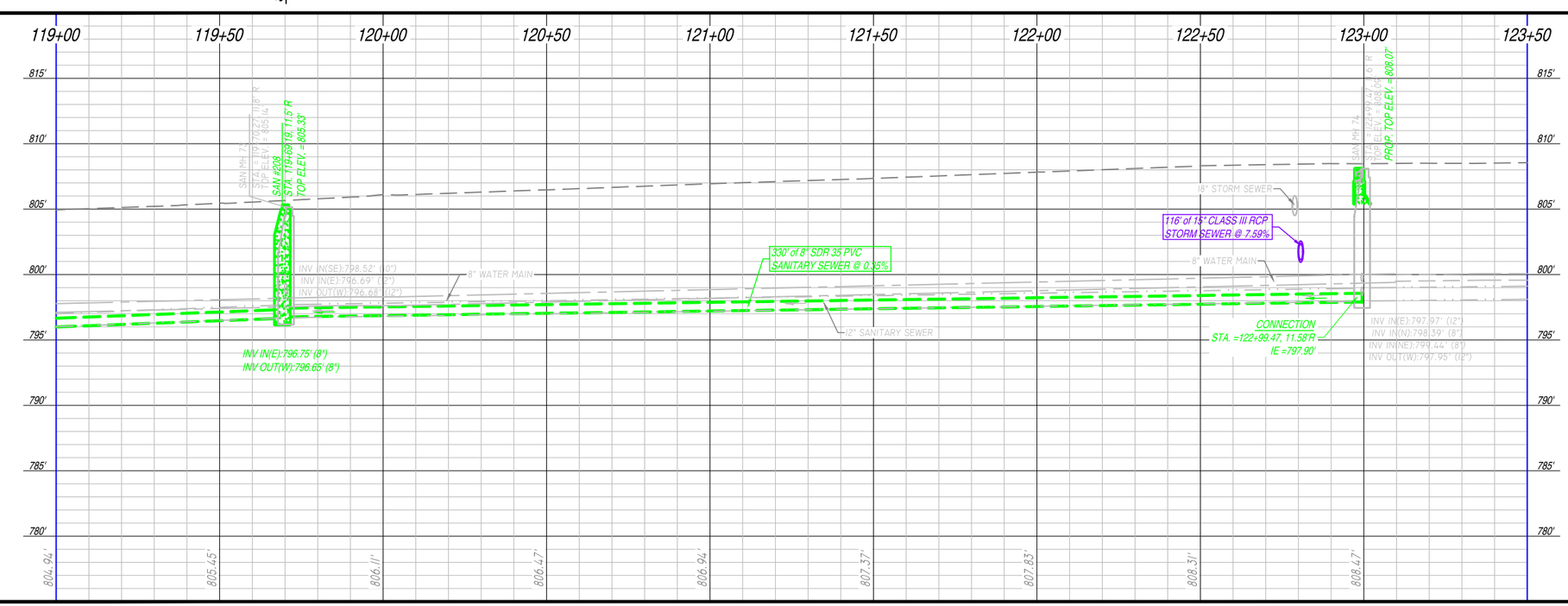

ENGINEER:
DELTA 3
EVERY ANGLE CONSIDERED
PROFESSIONAL CIVIL, MUNICIPAL, & STRUCTURAL ENGINEERING • ARCHITECTURE
GIS/INFO MNTNC • LAND DEVELOPMENT • PLANNING & GRID SERVICES
875 SOUTH CHESTNUT STREET PLATTEVILLE, WISCONSIN 53818 PHONE: (608) 348-5355
898 JACKSON STREET DUBUQUE, IOWA 52001 PHONE: (563) 542-9005

FOR QUESTIONS REGARDING THIS PROJECT, PLEASE CONTACT:
MR. MARK DIGMAN P.E.
DELTA 3 ENGINEERING, INC.
TELEPHONE: (608) 348-5355

CONSENT STATEMENT
ALL RIGHTS RESERVED, AND NO REPRODUCTION WITHOUT CONSENT. ALL DRAWINGS, SPECS., REPORTS, DATA, AND OTHER DOCUMENTS CONTAINED ON THIS PLAN SHEET ARE CREATED BY AND FOR DELTA 3 ENGINEERING AND THEIR CLIENTS' USE. USE, REPRODUCTION, OR DISTRIBUTION OF ANY CONTENT HEREIN, IN ANY FORM, WHETHER PRINTED, ELECTRONIC, OR OTHERWISE, REQUIRES THE EXPLICIT WRITTEN PERMISSION OF THE OWNER.

PROPOSED 2021 INFRASTRUCTURE IMPROVEMENTS - MAIN STREET

LA FARGE, WISCONSIN

PROJECT LOCATION: MAIN STREET
OWNER: VILLAGE OF LA FARGE; LA FARGE VILLAGE HALL, 105 W. MAIN ST., LA FARGE, WI 54639

REVISIONS:

NO.	DATE	DESCRIPTION

AS-BUILT: --/--/---- BY: ----

PRELIMINARY

PROJECT NUMBER	D21-002
SHEET SCALE	SEE BAR SCALE
DRAWN BY	MARK DIGMAN
DATE ISSUED	JANUARY 6, 2020
SHEET DESC.	PLAN & PROFILE - MAIN STREET

SHEET TITLE:
C105

SHEET NUMBER # 07 of ###